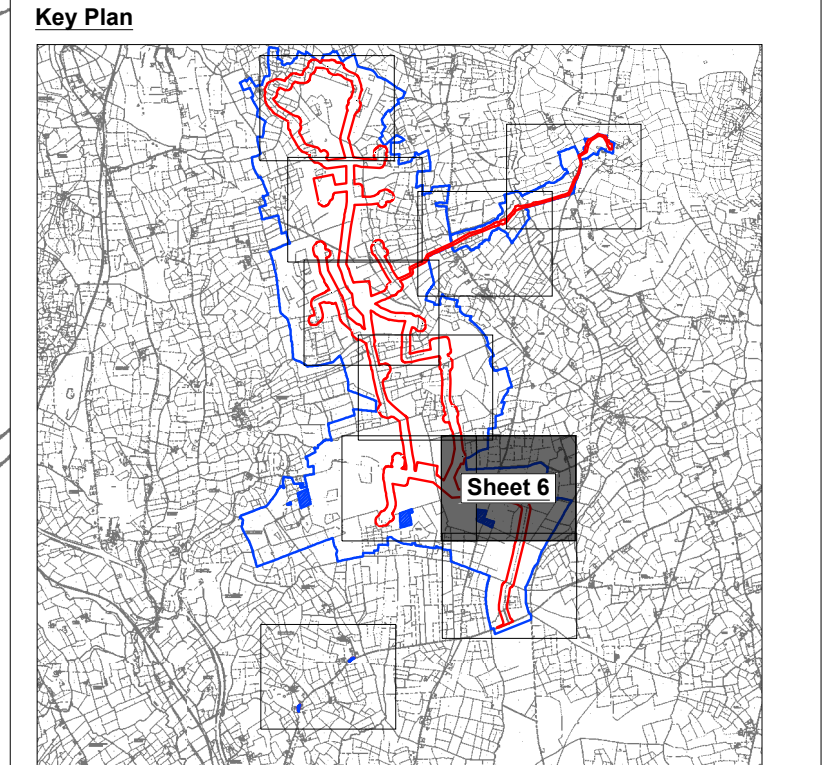
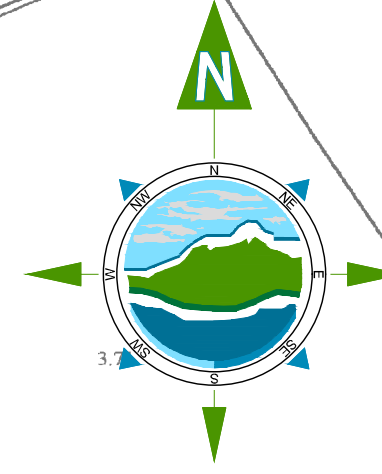


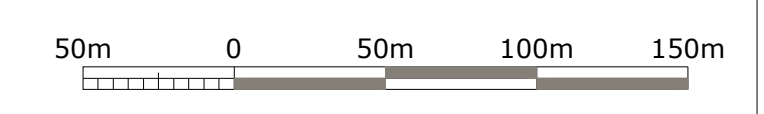
GENERAL LEGEND

PLANNING APPLICATION BOUNDARY	LAND WHERE APPLICANT HAS OWNERSHIP OR BENEFICIAL INTEREST
PROPOSED GRID CONNECTION	PROPOSED PERMANENT ACCESS ROAD
EXISTING ACCESS ROAD TO BE IMPROVED	PROPOSED TURBINE LOCATION
PROPOSED SURFACE WATER DRAIN	EXISTING STREAMS / RIVERS
PROPOSED TURBINE HARDSTAND	PROPOSED SW SETTLEMENT POND
EXISTING CONTOURS MAJOR (10m)	EXISTING CONTOURS MINOR (2m)
PROPOSED STOCKPROOF FENCE	AREAS EXCLUDED FROM APPLICANT OWNERSHIP OR BENEFICIAL INTEREST



- NOTES:**
- DRAWINGS FOR PLANNING PURPOSES ONLY.
 - FIGURED DIMENSIONS ONLY TO BE TAKEN FROM THIS DRAWING.
 - GRID REFERENCES TO IRISH NATIONAL GRID.
 - ALL LEVELS SHOWN RELATE TO ORDNANCE SURVEY DATUM AT MALIN HEAD

Co. Kilkenny
 OSI 1:5,000 Series Sheet No's: 5132, 5133, 5134, 5193, 5194, 5195, 5255, 5256, 5257, 5317, 5318, 5319, 5377, 5378, 5379.
 Ordnance Survey Ireland Licence number EN 0016020.
 © Ordnance Survey Ireland/Government of Ireland



Rev	Date	Description	By	Chkd.
A	18.12.20	PLANNING ISSUE	MN	JS

Client:
SPRINGFIELD RENEWABLES LTD.

Project:
CASTLEBANNY WIND FARM

Title:
**SITE LAYOUT PLAN
 - Sheet 6 of 10 -**

Scale @ A1: **1:2,500**

Prepared by:	Checked:	Date:
M. Nolan	J. Staunton	December 2020
Project Director:	D. Grehan	
Drawing Status:	Planning	

TOBIN
 CONSULTING ENGINEERS

Block 10-4, Blanchardstown Corporate Park,
 Dublin 15, Ireland.
 tel: +353-(0)1-8030406
 fax: +353-(0)1-8030409
 e-mail: dublin@tobin.ie
 www.tobin.ie

TOBIN Consulting Engineers will not be liable for any use of this document for any purpose other than that for which it was originally prepared and approved. Except where specifically and explicitly agreed in writing by TOBIN Consulting Engineers, no responsibility or liability shall be accepted by TOBIN Consulting Engineers for any use of this document in any form and this document shall not be relied upon by any third party for any purpose.

Drawing No.: **10730-2011** Revision: **A**